

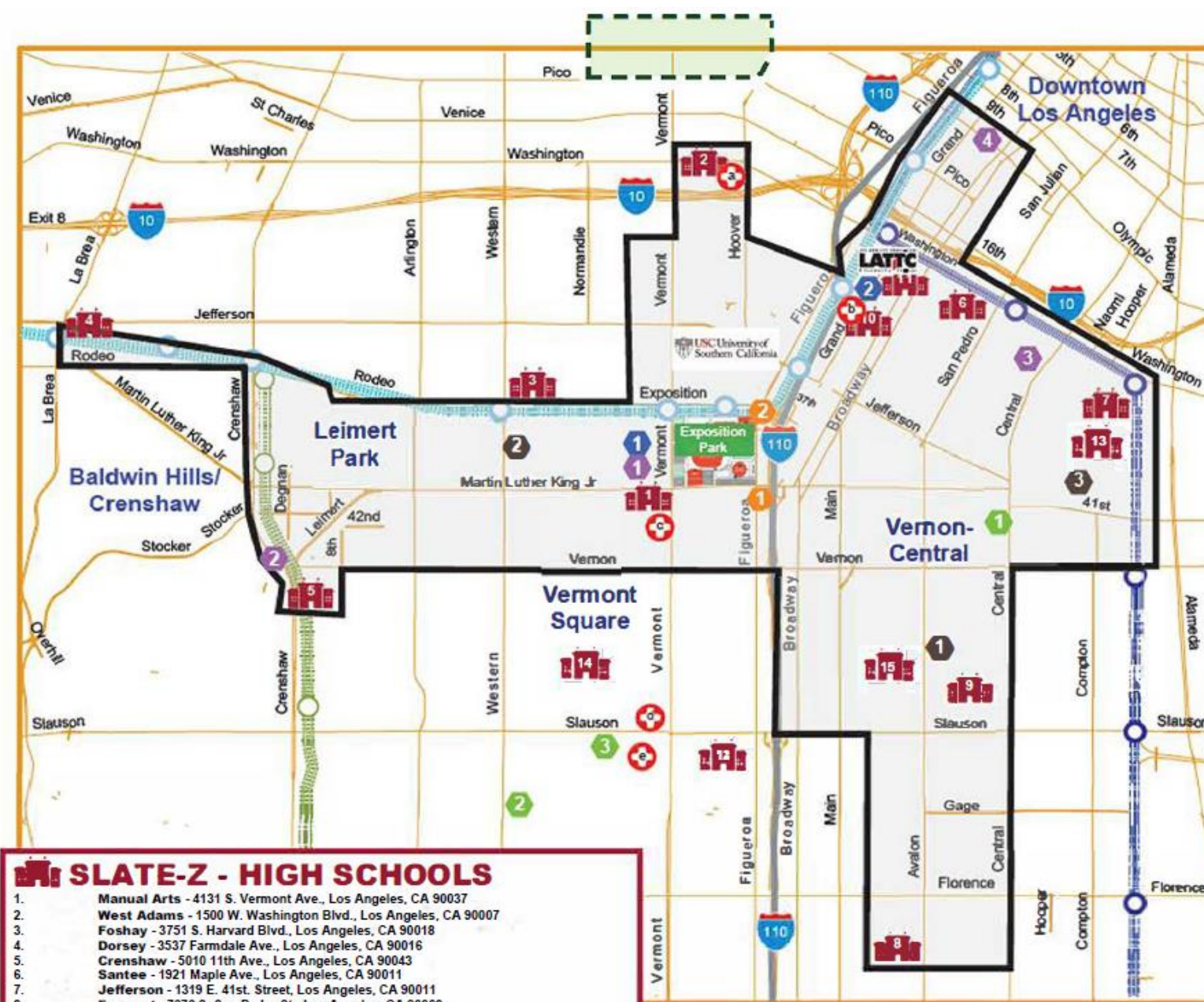
10-year federal place-based initiative in South Los Angeles

Collective impact model with over 71 partner organizations

Mission: Move residents to economic opportunity

22 Promise Zones across the country

SOUTH LOS ANGELES TRANSIT EMPOWERMENT ZONE (SLATE-Z)



SLATE-Z - HIGH SCHOOLS

1. Manual Arts - 4131 S. Vermont Ave., Los Angeles, CA 90037
2. West Adams - 1500 W. Washington Blvd., Los Angeles, CA 90007
3. Foshay - 3751 S. Harvard Blvd., Los Angeles, CA 90018
4. Dorsey - 3537 Farndale Ave., Los Angeles, CA 90016
5. Crenshaw - 5010 11th Ave., Los Angeles, CA 90043
6. Santee - 1921 Maple Ave., Los Angeles, CA 90011
7. Jefferson - 1319 E. 41st Street, Los Angeles, CA 90011
8. Fremont - 7676 S. San Pedro St., Los Angeles, CA 90003
9. Maya Angelou - 300 E. 53rd St., Los Angeles, CA 90011
10. Orthopaedic Hospital Medical Magnet - 300 W. 23rd St., Los Angeles, CA 90007
11. CRCD Academy at LATTC - 400 W. Washington Blvd., Los Angeles, CA 90015
12. Augustus F. Hawkins - 825 W. 60th St., Los Angeles, CA 90044
13. Nava College Preparatory - 4019 Compton Ave., Los Angeles, CA 90011
14. LA Promise Charter - 1755 W. 52nd St., Los Angeles, CA 90062
15. Synergy Quantum Academy - 300 E. 53rd St., Los Angeles, CA 90011

Demographics

Population: 197,539

Poverty Rate: 45.59%

Highest Tract Poverty Rate: 77.4%

Employment Rate: 88.19%

Source: HUD, using 2011 American Community Survey data

Legend

LA Promise Zone (Round 1)

South LA Promise Zone (SLATE-Z) (Round 3)

Resources

WorkSource Centers

1. SELA-UAW WSC
2. Vernon Central-LATTC WSC

YouthSource Centers/Job Corps

1. AYE/Catholic Charities (South)
2. Brotherhood Crusade (South)
3. CRCD/VCN YouthSource
4. LA Job Corps

Business Source Centers

1. CD9 Business Resource Center
2. Managed Career Solutions Business Resource Center
3. Vermont Slautson Economic Development

FamilySource Center

1. All Peoples Community Center
2. El Nido Family Centers

Health Resource Partners

1. St. John's Well Child + Family Centers
 - a. 1910 S. Magnolia Avenue Suite 101
 - b. 328 W. 23rd Street
 - c. 4085 S. Vermont Avenue
 - d. 5701 S. Hoover Street
 - e. 808 W. 58th Street

Summer Night Lights Parks

1. South Park Recreation Center
2. Martin Luther King, Jr. Recreation Center
3. Ross Snyder Park

High Schools (See box in lower-left)

Transportation

Metro Blue Line

Blue Line Stations

Metro Expo Line

Expo Line Stations

Metro Crenshaw Line

Crenshaw Line Stations

Metro Silver Line (Express Bus)

slatez.org

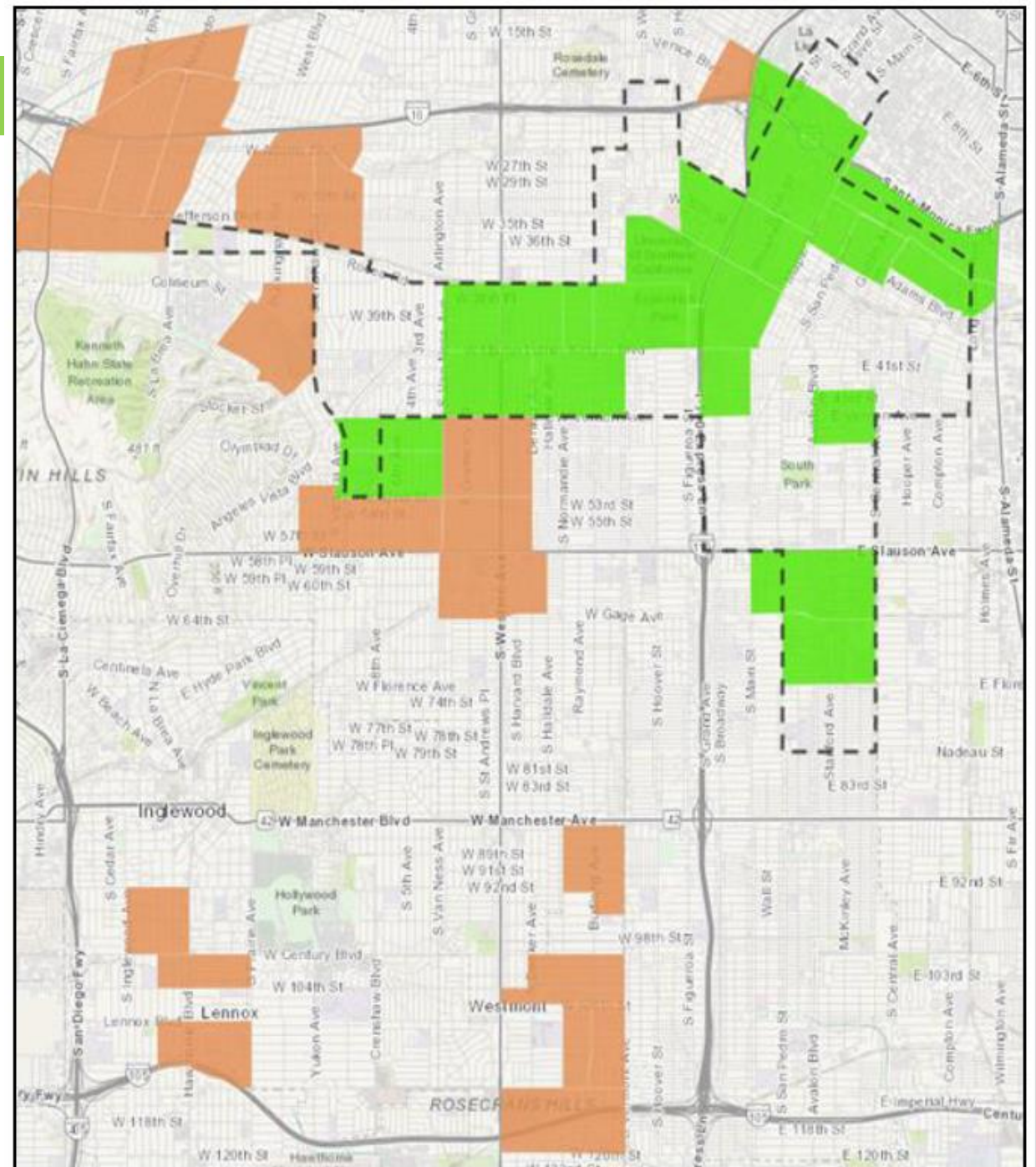
**SLATE-Z has 22 Opportunity Zones census tracts.
There are 46 Opportunity Zone census tracts in
South LA.**

SLATE-Z Opportunity Zone Subcommittee

Developing an investment prospectus

**Focus on small business development and
corridor strategy**

**Community stakeholder engagement: locally
elected officials, small businesses, residents,
developers, investors**



A woman with short dark hair, wearing a light blue long-sleeved top and dark pants, stands on a set of railroad tracks. To her left is a long, single-story brick building with several windows, some of which have metal bars. The word "WESTERN" is partially visible on the side of the building. The tracks run straight into the distance under a clear sky. A semi-transparent brown banner is overlaid on the lower half of the image, containing a quote and a location tag.

"We need investment like the Transformative Climate Communities project that can change life on the neighborhood level for folks in South LA." - Sonja Taylor



SLAUSON & HOOVER

SOUTH LA CLIMATE COMMONS PLAN



Department of City Planning
City of Los Angeles

S L A T E



SCOPE STRATEGIC
COMMUNITY
AGENDA

BROTHERHOOD
Crusade

LOS ANGELES
NEIGHBORHOOD
LAND
TRUST



SAJE
Strategic Actions for a Just Economy



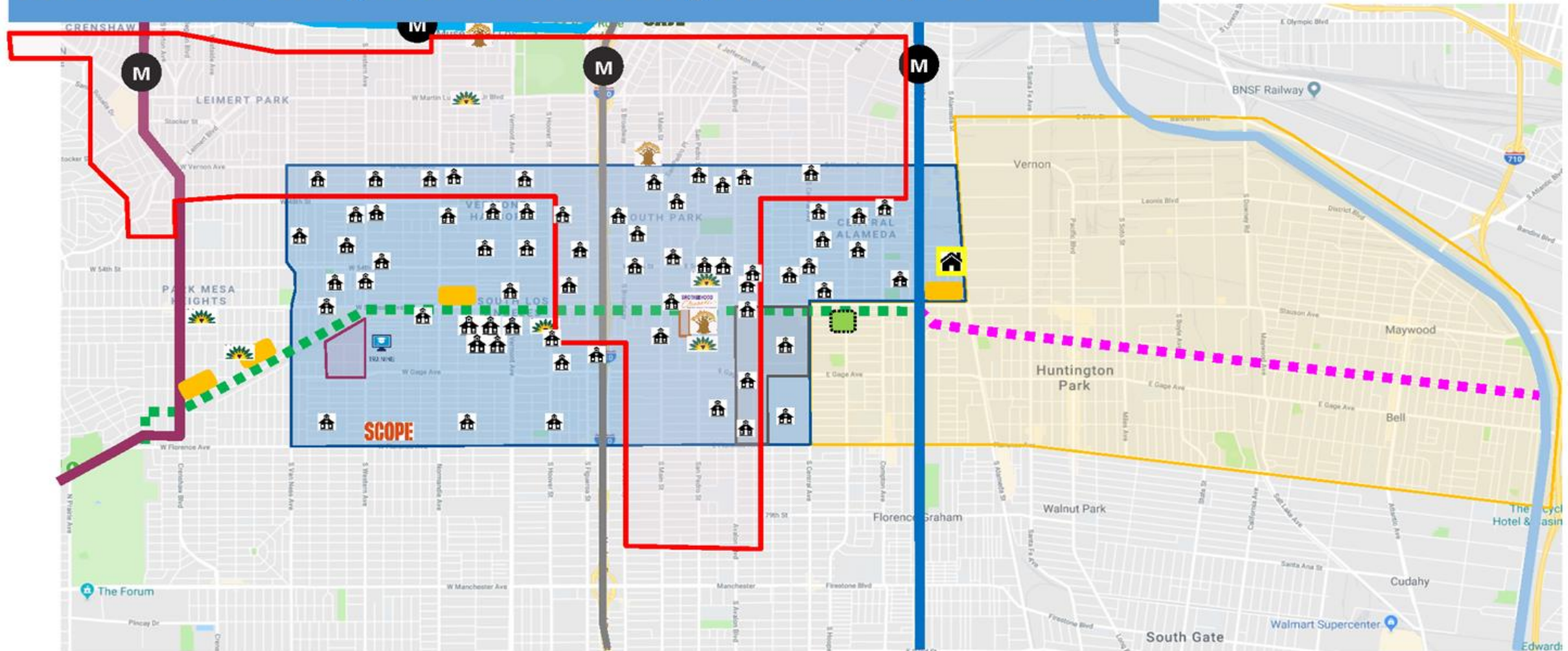
T.R.U.S.T.
SOUTH LA
TENEMOS QUE RECLAMAR Y UNIDOS SALVAR LA TIERRA

 **TREEPEOPLE**

 **Enterprise®**

 **Metro®**

South LA TCC Planning Grant: Draft Planning Area and Key Assets Map*



Planning Activities Area, City of Los Angeles

Coalition-Building and Partnership Development Area, County of Los Angeles and Local Jurisdictions

SLATE-Z Promise Zone Map, *within map extent*

Crenshaw Line

Expo Line

Silver Line

Blue Line

Rail to Rail (Segment A)

Rail to River (Segment B)

Metro Opportunity Sites

Slauson/Western Site

Slauson/Wall Site

Goodyear Tract Site

LANLT Park Sites

TRUST South LA Office and Sites

Pueblo del Rio Housing

UAW-LETC WorkSource Center

Augustus Hawkins Nature Park

LAUSD Schools

SOUTH LA CLIMATE COMMONS PLAN



Effie Turnbull Sanders

Executive Director

South LA Transit Empowerment Zone (SLATE-Z)

turnbue@lattc.edu

www.slatez.org



Angela Huang

Management Analyst | SLATE-Z HUD Community Liaison

U.S. Department of Housing and Urban Development

angela.huang@hud.gov



THANK YOU!